

REWITNESSED CORNER FOR STATE OF OREGON - DEPARTMENT OF FORESTRY

Section corner common to Sections 17, 18, 19 and 20, T1N, R7W,  
W.M., Tillamook County, Oregon.

ORIGINAL by Henry Meldrum, September 27, 1884.

Post; missing.

- 6" Hemlock bears N51W 48 lks.; missing.
- 4" Barberry bears N33E 20 lks.; missing.
- 10" Hemlock bears S62E 50 lks.; missing.
- 12" Cedar bears S49W 54 lks.; missing.
- 2 lk. brook bears South 50 lks.; in place.

RESTORATION by W.E. Anderson, county surveyor, March 7, 1932 (Book 4,  
page 39, Tillamook County Records).

5"x5" Fir limb; missing.

- 12" Soft Maple bears N67W 37.7 ft.; now 12" face closed.
- 14" Cedar bears S48W 68.0 ft.; missing.
- 10" Hemlock bears S36E 15.5 ft.; missing.

RESTORATION by A.V. Benedict RE1960, August 11, 1942 (Book 1, page 172  
Tillamook County Records).

3/4"x2 ft. pipe driven flush with a 1 1/2"x33" pipe driven 24" in  
ground over first pipe; in place.

60" Dead Fir N56W 40.8 ft.; now a 60"x7 ft. high badly rotted  
stump with scribes SC BT visible.

RESTORATION by Lyle E. Beyers LS199, February 28, 1951 (Book 2,  
page 67A, Tillamook County Records).

1 1/2"x36" galvanized iron pipe with 3" bronze cap on North  
edge of Benedict's pipe; in place.

REWITNESSED September 28, 1988

Var. 21 1/2E

Added marks "LS1998 1988" to Beyer's pipe. From Benedict's pipe a:  
14" Alder bears S37W 37.6 ft. to barkscribes; T1NR7WS19BT.  
12" Alder bears S34E 30.0 ft. to barkscribes; T1NR7WS20BT.  
18" Fir bears N22W 22.6 ft. to face; scribed T1NR7WS18BT.  
11" Fir bears N16E 33.9 ft. to face; scribed T1NR7WS17BT.

Metal location poster on new BTs.

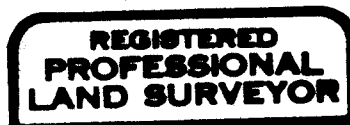

Also metal location poster on 12" Soft Maple BT N67W 37.7 ft.

Also 1951 metal location poster on 60" Dead Fir BT N56W 40.8 ft.

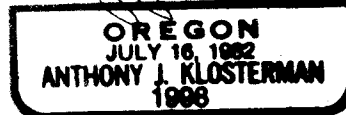
3/4" brass washer marked "LS1998" nailed to face of new Fir BTs.

Present and witnessed by David B. Buchholz and Clifford R. Foster.

Rewitnessed by



*Anthony J. Klosterman*



4907 Third St.,  
Tillamook, Oregon 97141